

SITE PLAN
EXISTING AND DEMOLITION
1:200

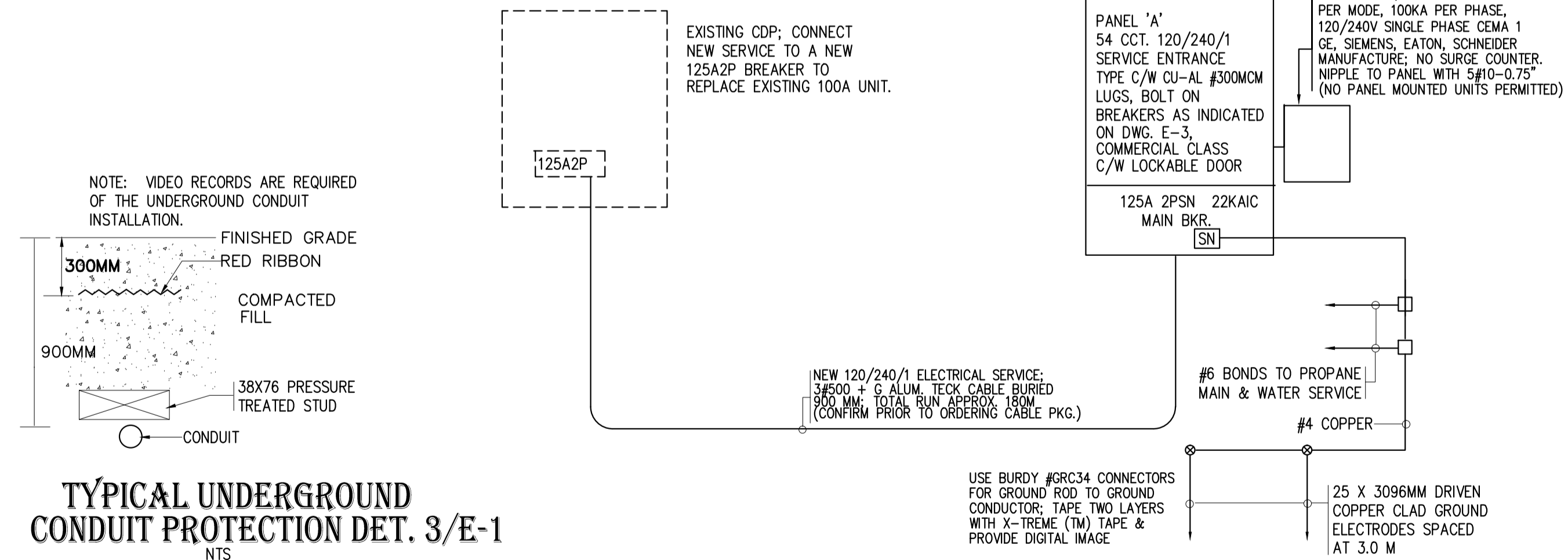


SITE PLAN
NEW CONSTRUCTION
1:200

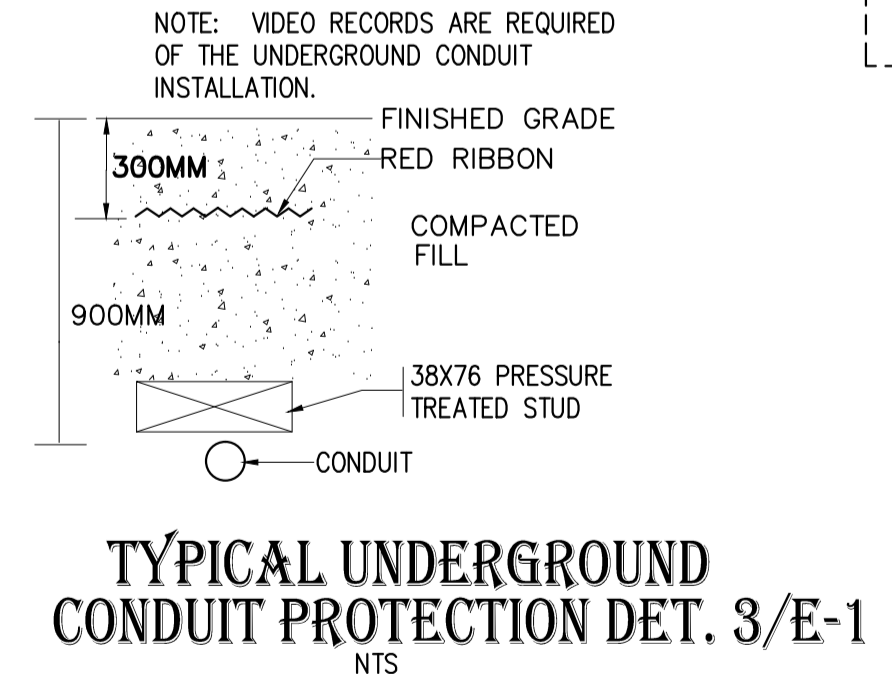
GENERAL NOTES

- EXISTING T8 LIGHT FIXTURES AND LAMPS TO BE REMOVED AND TURNED OVER TO THE OWNERS. ALL OTHER ELECTRICAL EQUIPMENT & WIRING TO BE REMOVED FROM SITE.
- REMOVE NOTED EXISTING LIGHT STANDARDS & CONCRETE BASES.
- USE A STANDARD 15A2P SWITCH WITH PROVISION FOR A LOCK OFF DEVICE IN THE COVER FOR THE LIGHT STANDARD DISCONNECT SWITCH.
- LOCATE THE EXISTING WATER LINE; THE SERVICES OF A VAC TRUCKING UNIT WILL BE REQUIRED. ANY NEW UNDERGROUND ELECTRICAL LINES TO BE INSTALLED WITH A MINIMUM OF 1200MM HORIZONTAL CLEARANCE OF THE WATER LINES.

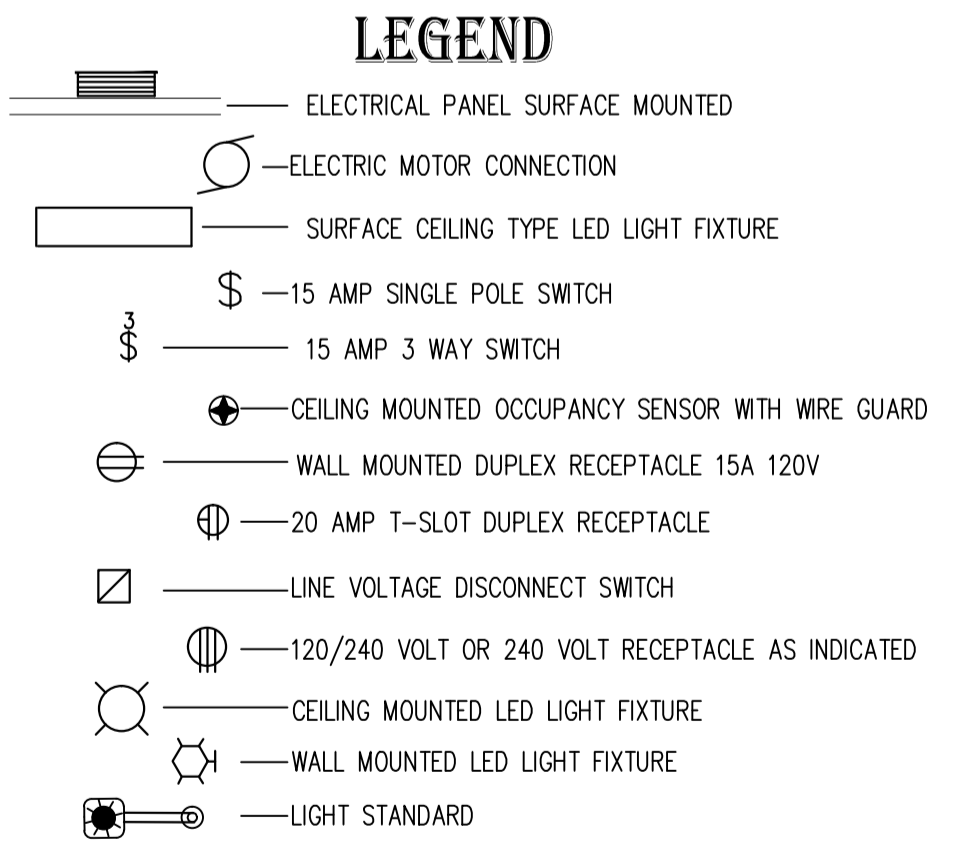
- NOTES:**
- THIS PLAN WAS PREPARED FOR THE GOVERNMENT'S INTERNAL PURPOSES ONLY. THE GOVERNMENT DOES NOT WARRANT THAT THIS PLAN IS APPROPRIATE FOR ANY OTHER PURPOSE OR LOCATION. NEITHER THE MINISTER NOR THE GOVERNMENT ACCEPTS ANY RESPONSIBILITY FOR ANY LOSSES OR DAMAGES ARISING FROM ANYONE USING THIS PLAN. THE USER MUST ENSURE THAT ANYTHING BUILT FROM THIS PLAN IS ADEQUATE AND SAFE FOR THE USER'S PARTICULAR SITE CONDITIONS. THIS SHALL INCLUDE, BUT SHALL NOT BE LIMITED TO, ALL FOUNDATION, STRUCTURAL SAFETY, AND ANY OTHER APPLICABLE REQUIREMENTS.
 - THE USER SHALL ALSO ENSURE THAT THIS PLAN WILL SUIT THE PARTICULAR SITE AND COMPLY WITH ANY OTHER RELEVANT FEDERAL, PROVINCIAL, OR MUNICIPAL REGULATIONS AND CODES WHICH MAY APPLY AT THE USER'S SITE.
 - THE LOCATION OF THE UNDERGROUND SERVICES AS SHOWN IS APPROXIMATE ONLY. OTHER UNKNOWN SERVICES MAY EXIST IN THE VICINITY. PLEASE CHECK WITH THE APPROPRIATE UTILITY COMPANY AND THE PARK/SITE MAINTENANCE SUPERVISOR OR REPRESENTATIVE.
 - IT IS THE RESPONSIBILITY OF ANYONE USING THIS PLAN FOR DESIGN PURPOSES TO VERIFY ALL INFORMATION SHOWN ON THIS PLAN. IT IS THE USER'S RESPONSIBILITY TO IDENTIFY ANY UTILITY INFRASTRUCTURE.



MAIN ELECTRICAL DISTRIBUTION DET. 1/E-1
NTS



TYPICAL UNDERGROUND CONDUIT PROTECTION DET. 3/E-1
NTS



LEGEND

	MEADOW LAKE PROVINCIAL PARK SANDY LAKE CAMPGROUND	<small>LOCATION</small>
	SERVICE CENTRE REPLACEMENT EXISTING & NEW SITE PLANS, ELECTRICAL LAYOUT & DETAILS	PLAN NO. SHEET 22 OF 24 1008-30-F22-15C

ASSOCIATION OF PROFESSIONAL ENGINEERS OF SASKATCHEWAN
 CERTIFICATE OF AUTHORIZATION
 HALL ENGINEERING CO. LTD.
 NUMBER 2
 PERMISSION TO CONSULT HELD BY:
 DISCIPLINE SASK. REG. No. SIGNATURE
 ELECTRICAL 2797 W.D. Hall

HALL ENGINEERING LTD.
 CONSULTING ELECTRICAL ENGINEER
 415 - 33RD STREET WEST
 SASKATOON, SASK. S7L 0V5
 PHONE (306)664-2772
 FAX (306)664-2772
 E-MAIL hall.eng@sasktel.net

PROFESSIONAL ENGINEER
 APR. 13/17
 W.D. HALL
 SASKATOON
 SASKATCHEWAN

ISSUED FOR TENDER AND CONSTRUCTION APR. 13/17

MAURICE SOULODRE
 ARCHITECT LTD
 1815C LORNE AVE
 SASKATOON, SK S7H 1Y5
 TEL (306) 955-0333
 FAX (306) 955-0549
 EMAIL soularch@sasktel.net

PROJECT
 SERVICE CENTRE REPLACEMENT
MEADOW LAKE PROVINCIAL PARK SANDY BEACH CAMPGROUND
 MINISTRY OF PARKS, CULTURE AND SPORT
 PARKS SERVICE BRANCH
 2nd FLOOR 3211 ALBERT STREET
 REGINA, SASKATCHEWAN
 S4S 5W6
 DRAWING
 EXISTING AND NEW SITE PLANS
 ELECTRICAL LAYOUT & DETAILS

SCALE: 1:200 A1 SHEET
 PLOT: APR. 13, 2017
 FILE: 3556C
 ENG. FILE: 1610
 DATE: APR. 13, 2017
 DESIGN: WDH
 DRAWN: CAL

DRAWING NO. **E.1**